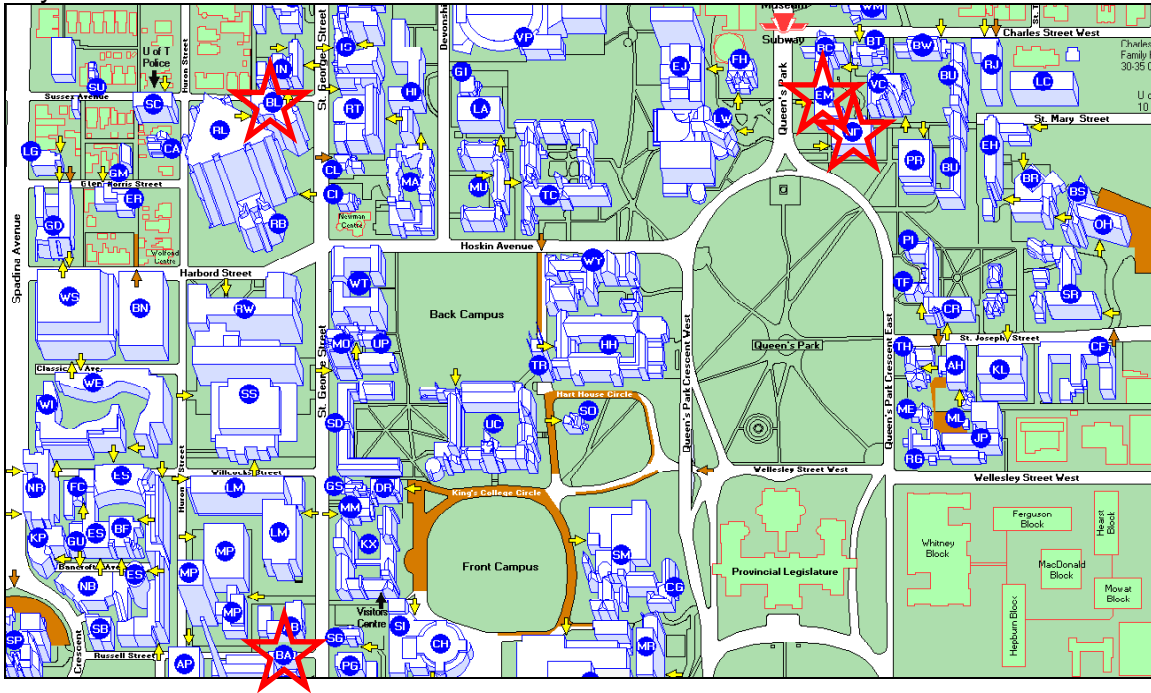


Conference Maps and Directions

University of Toronto, St. George Campus

Key conference locations



BA	Bahen Centre
BL	Claude T. Bissell Building
EM	Emmanuel College
NF	Northrop Frye Hall

Bahen Centre

40 St. George Street
Rooms 7256, 7180, 8256, 8166

The workshops will be held on the seventh and eighth floors of the Bahen Centre

Walking Directions to Bahen Centre from the Holiday Inn:

1. Head East on Bloor St W toward St George St
2. Head South on St. George Street until you reach the Bahen Centre (40 St. George Street)



Claude T. Bissell Building 140 St. George St, Room 728

The Opening reception will be held in Room 728 (seventh floor) of the iSchool Building at 140 St. George Street (upper left star on the map below). Note that events at Victoria College (the two stars on the right) don't start until the morning of June 14.

Walking Directions to Bissell Building from the Holiday Inn:

1. Head East on Bloor St W toward St George St
2. Head South on St. George Street until you reach the Bissel Building(140 St. George Street)
3. Take the first staircase up to the main doors of the Bissel Building.



Walking Directions to Bissell Building from the Bahen Centre:

1. Head North on St. George Street until you reach the Bissell Building(140 St. George Street)
3. The Bissell Building is on the North side of Robarts Library. Continue up St. George past the main entrance of Robarts to the farthest stairwell.



Northrop Frye, Victoria College

The main conference takes place in [Northrop Frye Hall](#):



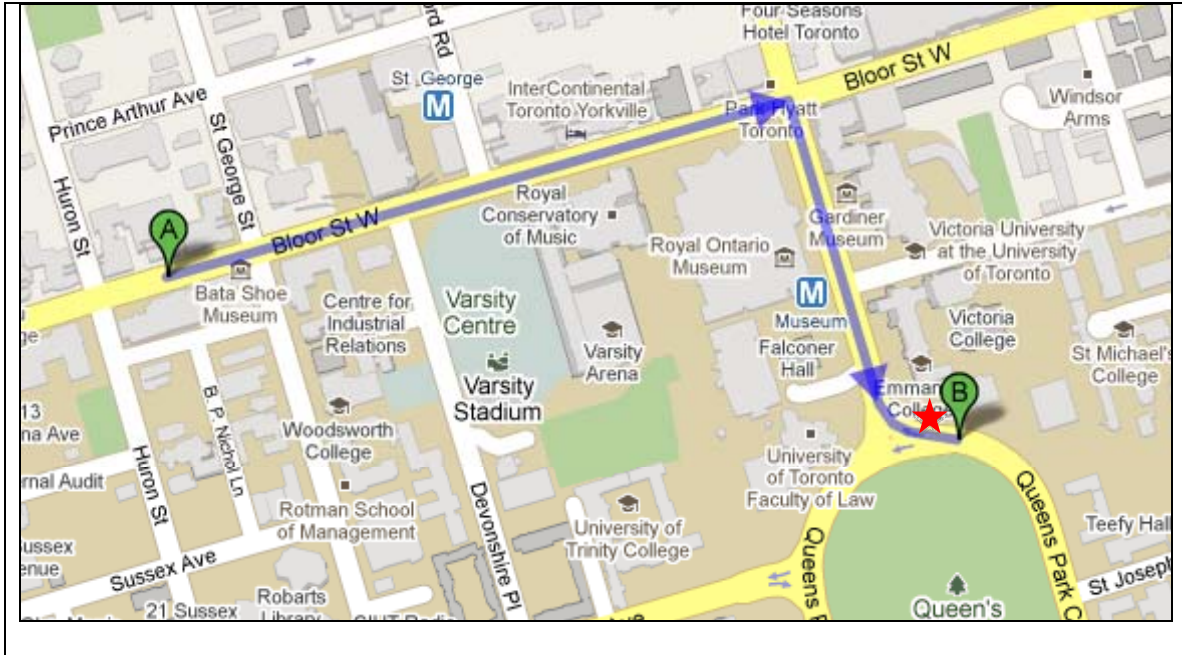
**Northrop Frye Hall (NF)
Room NF003**

**73 Queen's Park Crescent E.
Toronto
M5S 1K7**

Walking Directions to Northrop Frye Hall from the Holiday Inn:

1. Head east on Bloor St W toward St George St
2. Keep going straight past St. George Street and turn right (after crossing the intersection) at Queens Park (going right or south the street is called Queens Park, going left or north it is called Avenue Road). Please that there is road construction taking place at this intersection.
3. Follow the East sidewalk as it bends around the top of the park and look for Northrop Frye Hall on your left at 73 Queens Park Crescent E. The photograph below was taken from the star facing East from the sidewalk on Queens Park Crescent.





Ted Rogers School of Management

Posters and Demos Reception

The Poster and Demo Reception will be held at the Ted Rogers School of Management at Ryerson University.



**Ted Rogers School of Management
Cara Commons – 7th Floor**

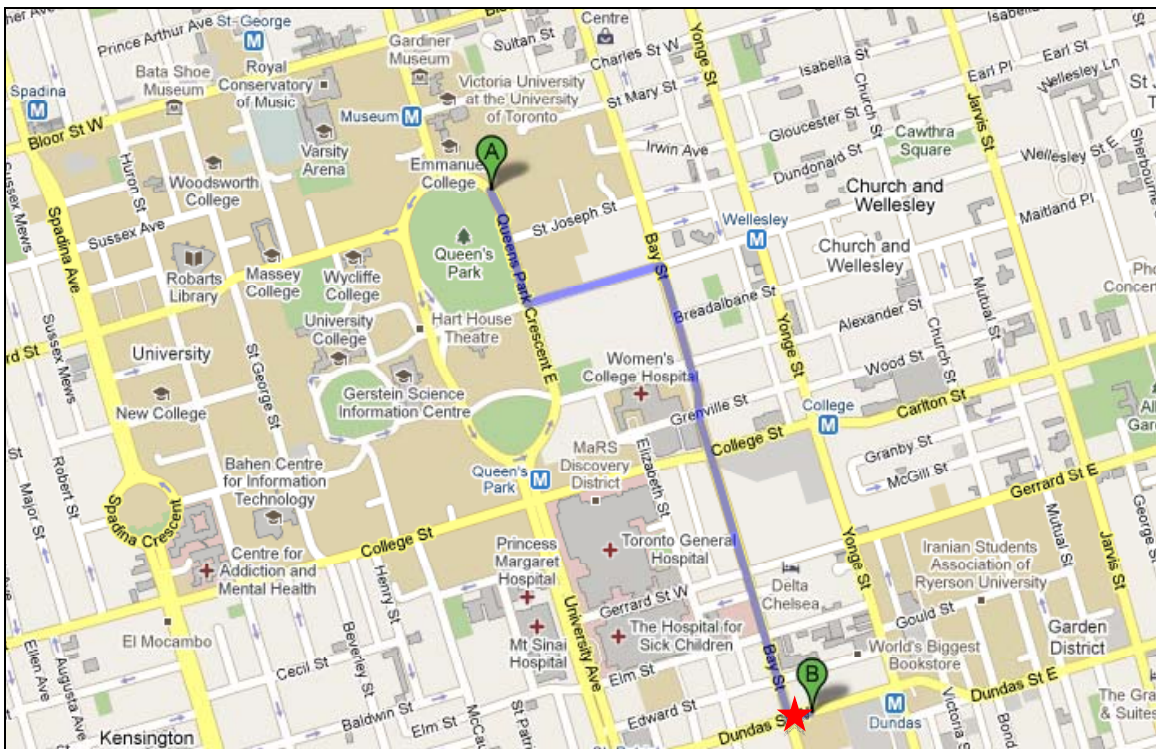
**75 Bay St.
(Entrance at 55 Dundas St. W.)
Toronto
M5G 2C3**

Walking Directions to the Ted Rogers School of Management:

1. Head South on Queens Park Crescent E toward St Joseph St
2. Turn left at Wellesley St W
3. Turn right at Bay St
4. Turn left at Dundas St W. The photograph below was taken from Bay and Dundas, facing south (see the star in the map below).



Destination will be on the right:



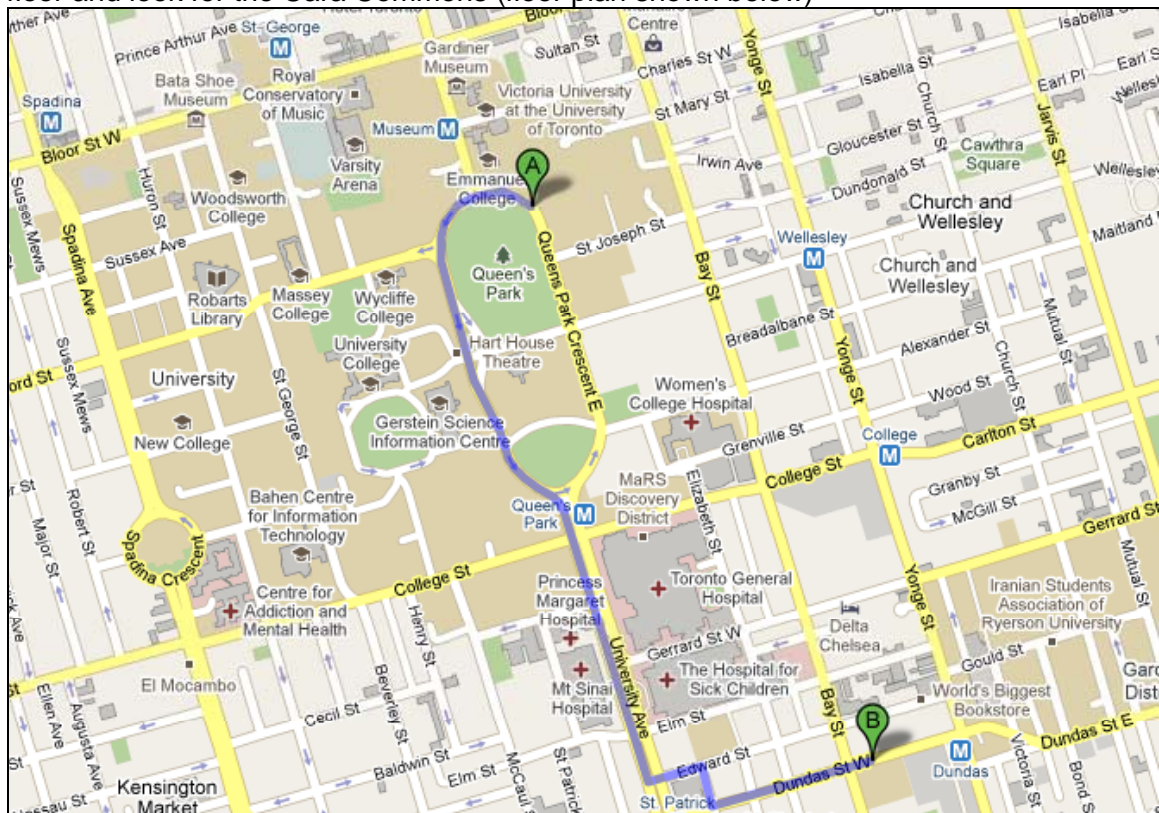
Transit Directions to the Ted Rogers School of Management:

1. Head South on Queens Park Crescent E toward St Joseph St
2. Turn left at Wellesley St W. to Wellesley TTC Station
3. Board the Southbound subway to Dundas Station
4. Head West to 55 Dundas St. W.

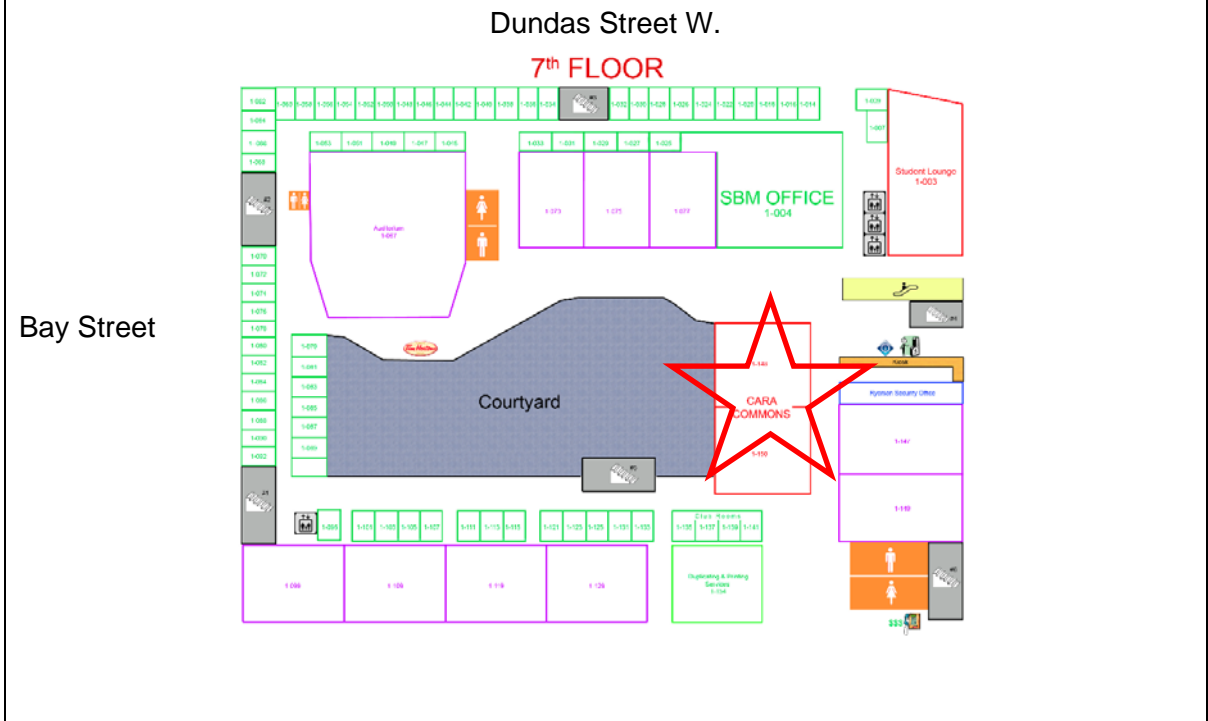
Driving Directions to the Ted Rogers School of Management:

1. Head Northwest on Queens Park Crescent E toward Queens Park
2. Slight left at Queens Park/Queens Park Crescent W and continue to follow Queens Park Crescent W
3. Continue South on University Ave
4. Turn left at Edward St
5. Take the 1st right onto Centre Ave
6. Take the 1st left onto Dundas St W

Destination will be on the right. After entering the building, go up the escalators to the 7th floor and look for the Cara Commons (floor plan shown below)



Ted Rogers School of Management, Cara Commons:



Emmanuel College

Tuesday afternoon's Panel and Wednesday morning's Criticism: Mark Bernstein events take place at [Emmanuel College](#).



**Emmanuel College (EM)
Room EM001**

**75 Queen's Park
Toronto
M5S 1K7**

Walking Directions from Northrop Frye Hall to Emmanuel College (the long way via the street)

1. Head northwest on Queens Park and follow the route shown on the map below.



The shorter way is to simply walk out the North entrance of Northrop Frye Hall. You will then be able to see the Victoria College building in front of you (it looks like a big old house). The old stone building on your left will be Emmanuel College. Room 001 is in the basement.

Mariposa Cruises (Pier 6)

MARIPOSA
CRUISES

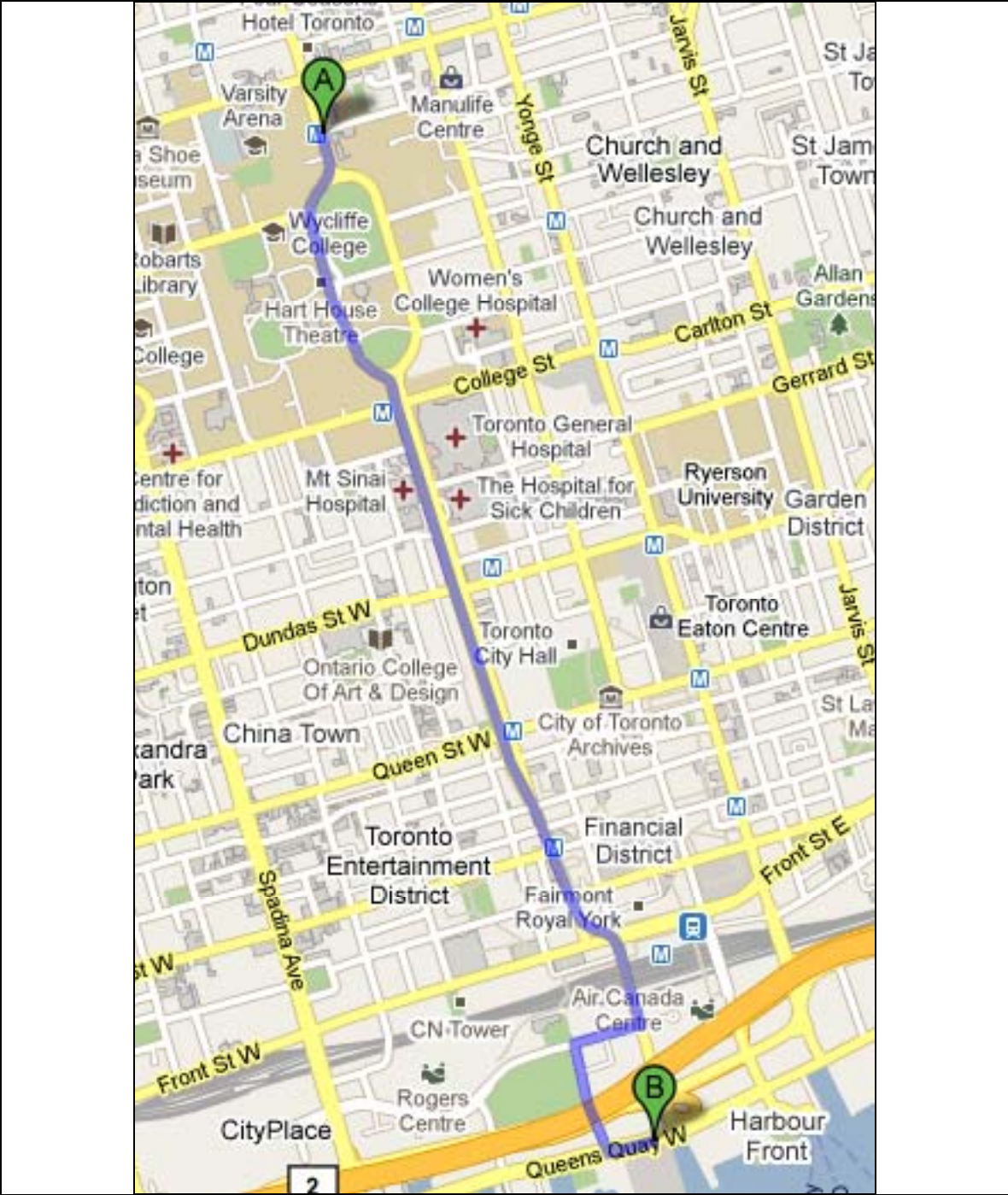
indulge

MARIPOSA BELLE 72 FT / 22M
Step aboard the Mariposa Belle and experience the magic of this legendary paddle wheeler! Renovated to meet the demands of social and corporate functions, she boasts three spacious promenade and dining decks. Here you'll discover "life is good" whether enjoying a sumptuous meal, dancing with your mates, or simply taking in the refreshing breeze atop the outdoor deck. You'll be awestruck by all this splendour!

Driving Directions from Emmanuel College to the Mariposa Belle:

1. Head south on Queens Park toward Queens Park Crescent E
2. Continue onto Queens Park Crescent W
3. Continue onto University Ave
4. Continue onto York St
5. Turn right at Bremner Blvd
6. Take the 2nd left onto Lower Simcoe St
7. Turn left at Queens Quay W

All 7 of Mariposa's vessels are docked at Pier 6, at the Queens Quay Terminal building located at 207 Queens Quay West (Main intersection - Queen's Quay West & York Street)



Transit Directions from Emmanuel College to Mariposa Belle:

1. From Emmanuel College, walk North along Queen's Park to the Museum TTC station
2. Take the subway from Museum station Southbound to Union Station
3. From Union Station, go up the stairs/escalators towards the Harbourfront Streetcars (#509 & #510). Do not exit the station. Go down the stairs for the Streetcars to Harbourfront and Exhibition Place. Both streetcars will access the dock. Get off at the 2nd stop (York Street).



4. Head south (cross the street) from the streetcar stop and walk straight. You will see Pier 6 in front of you.

Note that all 7 of Mariposa's vessels are docked at Pier 6, at the Queens Quay Terminal building located at 207 Queens Quay West (Main intersection - Queen's Quay West & York Street). The Mariposa Belle is well labeled and looks just like the picture shown of her (a red and white paddle wheeler).



- Queen's Quay Terminal
MARIPOSA CRUISES
- Rosemary
 - Mariposa Belle
 - Capt Matthew Flinders
 - Northern Spirit
 - Showboat
 - Torontonlan

MARIPOSA
CRUISES
Toronto
Harbour